
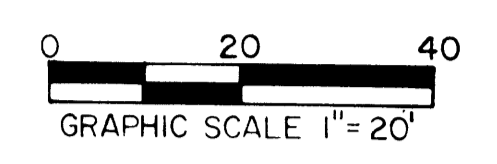


# PLAZA de LISTO

AN OFFICE SUBDIVISION

## A RESUBDIVISION OF LOTS 342-345, BLOCK "B", SECOND REVISION OF CALHOUN'S SUBDIVISION IN TOWNSHIP 2 SOUTH, RANGE 22 WEST, OKALOOSA COUNTY, FLORIDA



### DESCRIPTION:

LOTS 342, 343, 344 AND 345, BLOCK "B", SECOND REVISION OF CALHOUN'S SUBDIVISION OF ADDITION TO THE TOWN OF DESTIN AS RECORDED IN PLAT BOOK 2, PAGE 43A OF THE PUBLIC RECORDS OF OKALOOSA COUNTY, FLORIDA MORE PARTICULARLY DESCRIBED AS FOLLOWS:  
BEGIN AT THE SOUTHEAST CORNER OF LOT 345 OF THE AFORESAID SECOND REVISION OF CALHOUN'S SUBDIVISION OF ADDITION TO TOWN OF DESTIN, THENCE GO NORTH 76°12'58" WEST ALONG THE NORTH RIGHT OF WAY LINE OF MOUNTAIN DRIVE (60'R/W) A DISTANCE OF 200.00 FEET; THENCE GO NORTH 13°47'02" EAST A DISTANCE OF 200.00 FEET; THENCE GO SOUTH 76°12'58" EAST A DISTANCE OF 200.00 FEET; THENCE GO SOUTH 13°47'02" WEST A DISTANCE OF 200.00 FEET TO THE POINT OF BEGINNING.

### LEGEND:

■ DENOTES PERMANENT REFERENCE MONUMENT (P.R.M.) NO. 2535

### PLANNING AND ZONING BOARD APPROVAL:

THIS IS TO CERTIFY THAT THIS PLAT WAS PRESENTED TO THE PLANNING AND ZONING BOARD OF OKALOOSA COUNTY, FLORIDA AND WAS APPROVED BY THEM ON THE 12<sup>th</sup> DAY OF MAY, 1983.

*al mc...*

### TITLE OPINION:

IT IS THE OPINION OF THE UNDERSIGNED ATTORNEY AT LAW, LICENSED IN FLORIDA THAT TITLE TO LAND DESCRIBED HEREON IS IN THE NAME OF THE DEDICATORS AS SHOWN HEREON AND THERE ARE NO UNSATISFIED MORTGAGES ON THE LAND, EXCEPT AS SHOWN

*[Signature]*  
ATTORNEY AT LAW

### COUNTY ENGINEER'S APPROVAL:

THIS IS TO CERTIFY THAT THIS PLAT WAS PRESENTED TO THE COUNTY ENGINEER OF OKALOOSA COUNTY, FLORIDA AND WAS APPROVED BY HIM ON THE 12 DAY OF MAY, 1983.

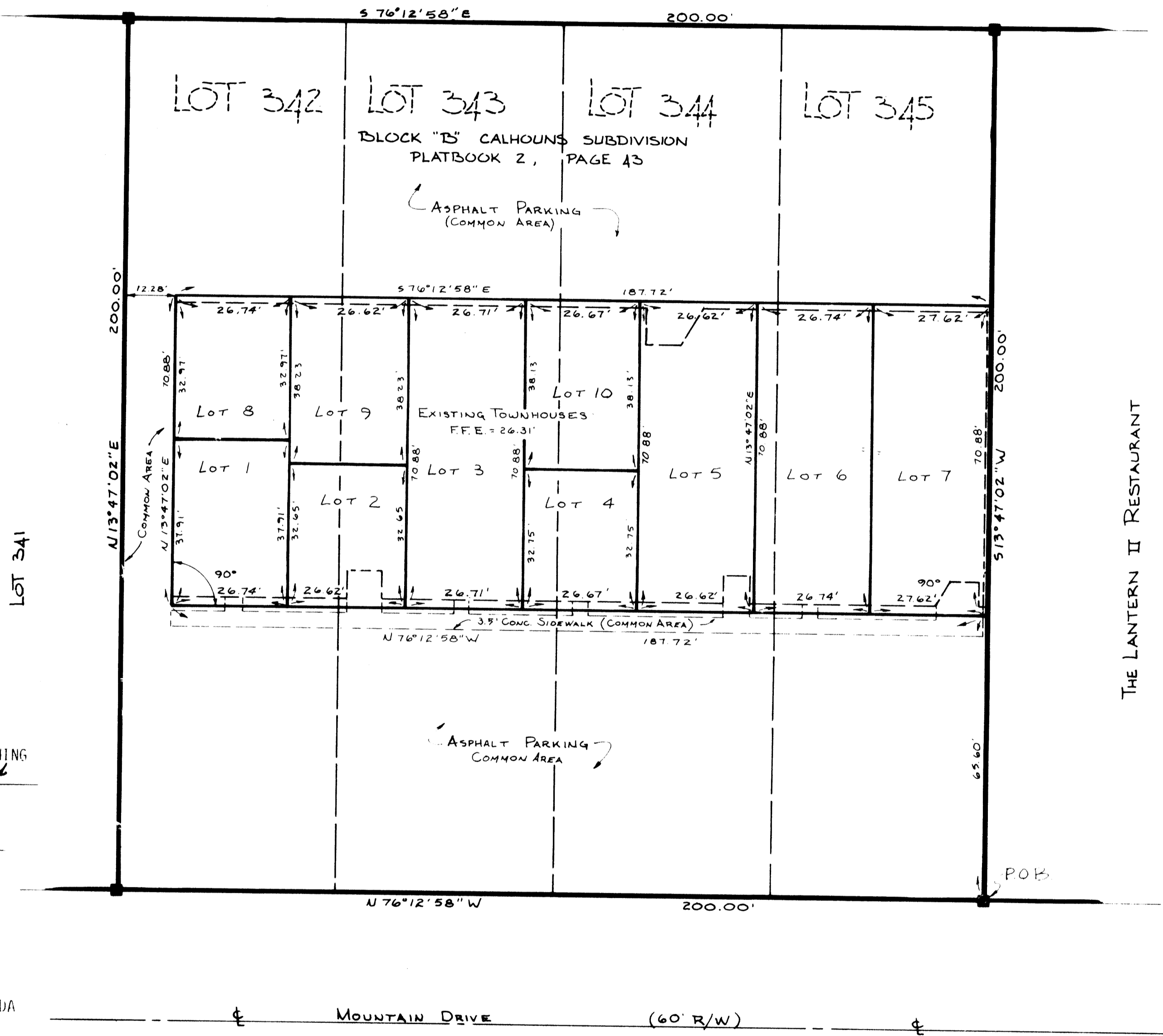

*[Signature]*  
ASST. COUNTY ENGINEER

### COUNTY COMMISSIONERS APPROVAL:

THIS IS TO CERTIFY THAT THIS PLAT WAS PRESENTED TO THE BOARD OF COUNTY COMMISSIONERS OF OKALOOSA COUNTY, FLORIDA, AND APPROVED BY THEM FOR RECORD ON THE 17 DAY OF MAY, 1983.

*[Signature]*  
CHAIRMAN

MEMBER *[Signature]* MEMBER *[Signature]*  
MEMBER *[Signature]*



### DEDICATION:

MAYKO DEVELOPMENT OF DESTIN, INCORPORATED, AS OWNERS OF THE HEREON DESCRIBED PROPERTY, DO HEREBY DEDICATE THE SAME TO BE SUBDIVIDED AS SHOWN HEREON.


*[Signature]*  
MICHAEL PETKOVIC, PRESIDENT  
*[Signature]*  
WITNESS

*[Signature]*  
KATHIE PETKOVIC, SECRETARY  
*[Signature]*  
WITNESS

### ACKNOWLEDGEMENT:

STATE OF FLORIDA COUNTY OF OKALOOSA  
BEFORE THE UNDERSIGNED PERSONALLY APPEARED MICHAEL PETKOVIC AND KATHIE PETKOVIC KNOWN TO ME TO BE THE INDIVIDUALS DESCRIBED IN AND WHO EXECUTED THE FOREGOING DEDICATION AND WHO ACKNOWLEDGE THEY EXECUTED THE SAME FOR THE USES AND PURPOSES SET FORTH. GIVEN UNDER MY HAND AND SEAL THIS 12<sup>th</sup> DAY OF May, 1983.

*[Signature]*  
NOTARY PUBLIC, STATE OF FLORIDA  
My commission expires 7-30-85



### JOINDER AND CONSENT TO DEDICATION:

FIRST FEDERAL SAVINGS & LOAN OF DEFUONTA SPRINGS, THE HOLDER OF A MORTGAGE ON THE HEREON DESCRIBED PROPERTY, RECORDED IN O.R. BOOK 1161 AT PAGE 1694 OF THE PUBLIC RECORDS OF OKALOOSA COUNTY, FLORIDA, DO HEREBY CONSENT TO AND JOIN IN THE DEDICATION AND PLATTING AS SET FORTH HEREON.


*[Signature]*  
LUTHER AILES, PRESIDENT

*[Signature]*  
WITNESS  
*[Signature]*  
WITNESS

### ACKNOWLEDGEMENT TO JOINDER AND CONSENT:

STATE OF FLORIDA, COUNTY OF WALTON  
APPEARED LUTHER AILES, KNOWN TO ME TO BE THE INDIVIDUAL DESCRIBED IN AND WHO EXECUTED THE FOREGOING DEDICATION AND WHO EXECUTED THE SAME FOR THE USES AND PURPOSES SET FORTH. GIVEN UNDER MY HAND AND SEAL THIS 20<sup>th</sup> DAY OF May, 1983.


*[Signature]*  
NOTARY PUBLIC, STATE OF FLORIDA  
My Commission expires 7-30-85



### COUNTY CLERK'S CERTIFICATE:

I, NEWMAN C. BRACKIN, CLERK OF THE CIRCUIT COURT OF OKALOOSA COUNTY, FLORIDA, HEREBY CERTIFY THAT THIS PLAT COMPLIES WITH THE PROVISIONS OF CHAPTER 177, FLORIDA STATUTES AND WAS FILED FOR RECORD ON THE 15<sup>th</sup> DAY OF June, 1983 IN PLAT BOOK 7, PAGE 77


*[Signature]*  
NEWMAN C. BRACKIN by: *[Signature]*  
NEWMAN C. BRACKIN



### SURVEYOR'S CERTIFICATE:

I HEREBY CERTIFY THAT THIS PLAT IS A TRUE AND CORRECT REPRESENTATION OF THE LANDS SURVEYED, THAT THE SURVEY WAS MADE UNDER MY RESPONSIBLE DIRECTION AND SUPERVISION, THAT PERMANENT REFERENCE MONUMENTS HAVE BEEN PLACED AS SHOWN, AND THAT THE SURVEY DATA COMPLIES WITH ALL THE REQUIREMENTS OF CHAPTER 177 OF THE FLORIDA STATUTES.

*[Signature]* 12 May 1983  
RAYMOND E. RICHARDSON, FLORIDA REGISTRATION NO. 2535  
RAYMOND RICHARDSON & ASSOCIATES  
P.O. BOX 812  
DESTIN, FLORIDA 32541  
DRAWN BY: D. HALL



PLAZA de Listo  
PB 7-77