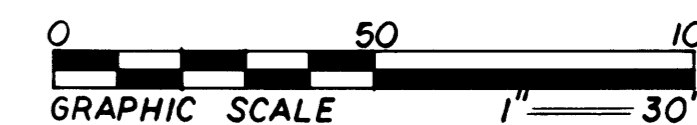


INDIAN OAKS

A PLANNED UNIT DEVELOPMENT OF A PORTION OF T-2-S,
R-22-W, OKALOOSA COUNTY, FLORIDA



SEPTEMBER, 1979

PREPARED BY
**BASKERVILLE
OLSONOVAN
ENGINEERS, INC.**

LAND SURVEYORS
LAND PLANNERS
PROFESSIONAL ENGINEERS
16 WEST ZARRAGOSSA ST PENSACOLA FL 32501

DEDICATION

KNOW ALL MEN BY THESE PRESENTS THAT MAYKO DEVELOPMENT OF DESTIN, INC., A FLORIDA CORPORATION, OWNER OF THE LAND HEREIN DESCRIBED AND PLATTED HEREON, HEREBY DEDICATES TO THE PUBLIC ALL STREETS, ROADS, AND THOROUGHFARES AS DESIGNATED ON THIS PLAT OF INDIAN OAKS. IN WITNESS WHEREOF THESE PRESENTS ARE EXECUTED ON THIS DAY OF SEPTEMBER, 1979. SIGNED, SEALED, AND DELIVERED IN THE PRESENCE OF

Melissa Luasgard
WITNESS

Michael Petkovic
MICHAEL PETKOVIC, PRESIDENT
MAYKO DEVELOPMENT OF DESTIN, INC.

Stephen F. Eganter
WITNESS

Kathleen Petkovic
KATHLEEN PETKOVIC, SECRETARY
MAYKO DEVELOPMENT OF DESTIN, INC.

STATE OF FLORIDA COUNTY OF OKALOOSA

BEFORE ME THE SUBSCRIBER PERSONALLY APPEARED MICHAEL PETKOVIC AND KATHLEEN PETKOVIC KNOWN TO ME TO BE PRESIDENT AND SECRETARY RESPECTIVELY OF MAYKO DEVELOPMENT OF DESTIN, INC. AND WHO EXECUTED THE FOREGOING INSTRUMENT AND ACKNOWLEDGED THAT THEY EXECUTED THE SAME FOR THE USES AND PURPOSES THEREIN SET FORTH. GIVEN UNDER MY HAND AND SEAL THIS 18 DAY OF October, 1979.

Melissa Luasgard
NOTARY PUBLIC STATE OF FLORIDA
MY COMMISSION EXPIRES August 7, 1983

TITLE OPINION

IT IS THE OPINION OF THE UNDERSIGNED ATTORNEY-AT-LAW LICENSED IN FLORIDA, THAT TITLE TO LAND DESCRIBED HEREON IS IN THE NAME OF THE DEDICATORS AS SHOWN HEREON AND THERE ARE NO UNSATISFIED MORTGAGES ON THE LAND.

Stephen F. Eganter
ATTORNEY-AT-LAW

COUNTY ENGINEER'S CERTIFICATE

THIS IS TO CERTIFY THAT THIS PLAT WAS PRESENTED TO THE COUNTY ENGINEER OF OKALOOSA COUNTY, FLORIDA AND WAS APPROVED BY HIM ON THE 18 DAY OF Sept. 1979.

Lavette Rogers
LAVETTE ROGERS, COUNTY ENGINEER

PLANNING COMMISSION'S CERTIFICATE

THIS CERTIFIES THAT THIS PLAT WAS PRESENTED TO THE PLANNING COMMISSION OF OKALOOSA COUNTY, FLORIDA AND WAS APPROVED BY THEM ON THE 18 DAY OF September 1979.

Billy J. Reed

COUNTY CLERK'S CERTIFICATE

I, NEWMAN C. BRACKIN, CLERK OF THE CIRCUIT COURT OF OKALOOSA COUNTY, FLORIDA, CERTIFY THAT THIS PLAT COMPLIES WITH ALL THE REQUIREMENTS OF THE PLAT ACT (CHAPTER 71-339, SECTIONS 177.18 THROUGH 177.33) OF THE 1971 ACTS OF THE LEGISLATURE OF FLORIDA AND THE SAME WAS FILED FOR RECORD ON THE 18 DAY OF October, 1979, AND FILED IN PLAT BOOK 5 AT PAGE 150 OF SAID COUNTY.

Newman C. Brackin
NEWMAN C. BRACKIN, CLERK OF THE CIRCUIT COURT

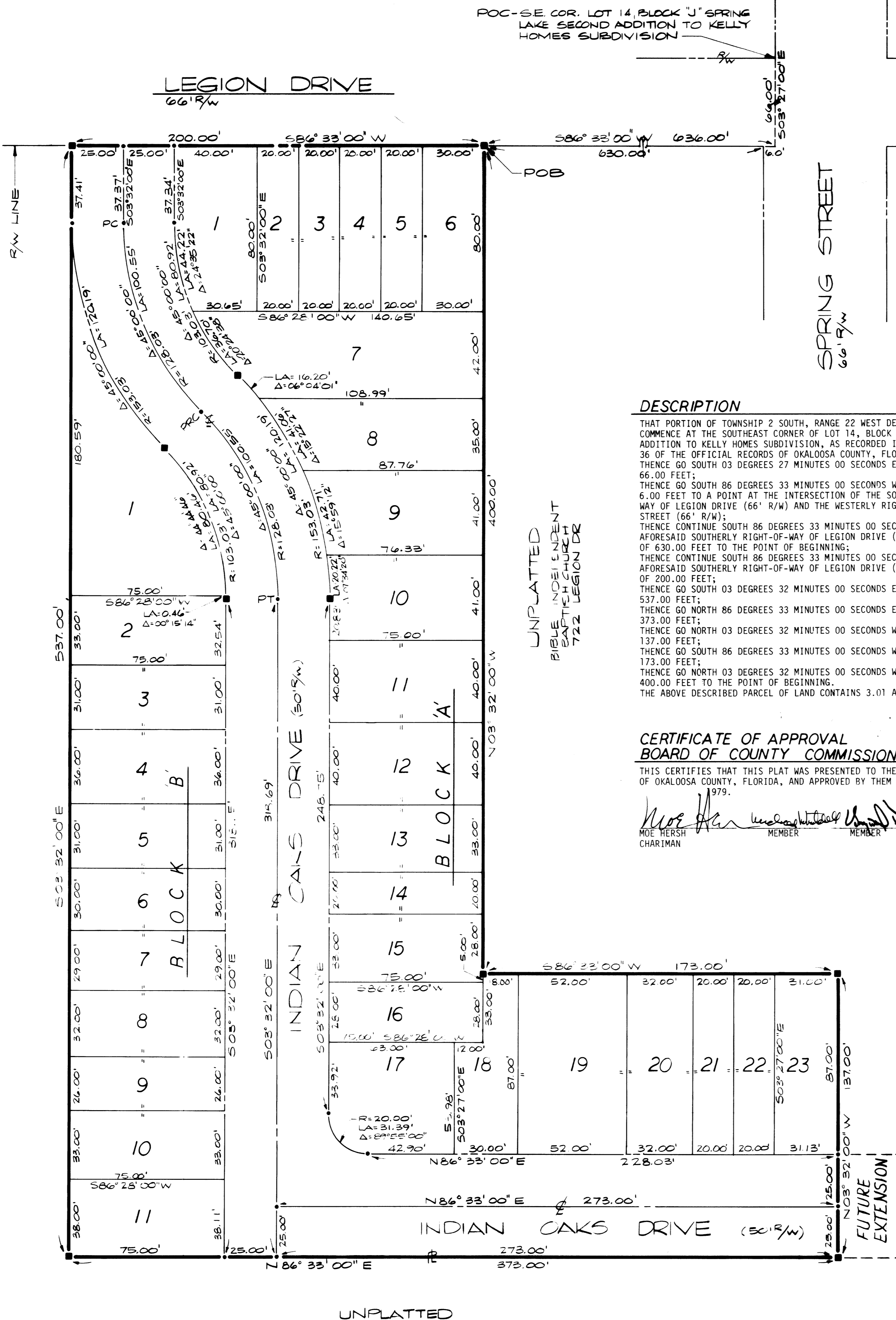

SURVEYOR'S NOTES

1. DENOTES PERMANENT CONTROL POINT (P.C.P.)
2. DENOTES PERMANENT REFERENCE MONUMENT (P.R.M.) NO. 3027
3. THE SIGN (°) MEANS DEGREES, THE SIGN (') MEANS MINUTES OR FEET AND THE SIGN (") MEANS SECONDS
4. ALL DIMENSIONS SHOWN ON CURVES ARE ARC LENGTHS
5. BEARINGS SHOWN HEREON ARE REFERENCED TO SPRING LAKE SECOND ADDITION TO KELLY HOMES SUBDIVISION

SURVEYOR'S CERTIFICATE

I HEREBY CERTIFY THAT THIS PLAT IS A TRUE AND CORRECT REPRESENTATION OF THE LAND DESCRIBED HEREIN, THAT THE SURVEY WAS MADE UNDER MY RESPONSIBLE DIRECTION AND SUPERVISION, AND THAT THE SURVEY DATA COMPLIES WITH ALL REQUIREMENTS OF THE PLAT ACT (CHAPTER 71-339 SECTIONS 177.011 THROUGH 177.151) FLORIDA STATUTES (1977), MONUMENTATION SHOWN HEREON HAS BEEN PLACED OR FOUND AS INDICATED.

Fred R. Thompson Sept 14, 1979
FRED R. THOMPSON, REGISTERED FLORIDA LAND SURVEYOR NO. 3027



DESCRIPTION

THAT PORTION OF TOWNSHIP 2 SOUTH, RANGE 22 WEST DESCRIBED AS FOLLOWS:- COMMENCE AT THE SOUTHEAST CORNER OF LOT 14, BLOCK J, SPRING LAKE SECOND ADDITION TO KELLY HOMES SUBDIVISION, AS RECORDED IN PLAT BOOK 5 AT PAGE 36 OF THE OFFICIAL RECORDS OF OKALOOSA COUNTY, FLORIDA; THENCE GO SOUTH 03 DEGREES 27 MINUTES 00 SECONDS EAST A DISTANCE OF 66.00 FEET; THENCE GO SOUTH 86 DEGREES 33 MINUTES 00 SECONDS WEST A DISTANCE OF 6.00 FEET TO A POINT AT THE INTERSECTION OF THE SOUTHERLY RIGHT-OF-WAY OF LEGION DRIVE (66' R/W) AND THE WESTERLY RIGHT-OF-WAY OF SPRING STREET (66' R/W); THENCE CONTINUE SOUTH 86 DEGREES 33 MINUTES 00 SECONDS WEST ALONG THE AFORESAID SOUTHERLY RIGHT-OF-WAY OF LEGION DRIVE (66' R/W) A DISTANCE OF 630.00 FEET TO THE POINT OF BEGINNING; THENCE CONTINUE SOUTH 86 DEGREES 33 MINUTES 00 SECONDS WEST ALONG THE AFORESAID SOUTHERLY RIGHT-OF-WAY OF LEGION DRIVE (66' R/W) A DISTANCE OF 200.00 FEET; THENCE GO SOUTH 03 DEGREES 32 MINUTES 00 SECONDS EAST A DISTANCE OF 537.00 FEET; THENCE GO NORTH 86 DEGREES 33 MINUTES 00 SECONDS EAST A DISTANCE OF 373.00 FEET; THENCE GO NORTH 03 DEGREES 32 MINUTES 00 SECONDS WEST A DISTANCE OF 137.00 FEET; THENCE GO SOUTH 86 DEGREES 33 MINUTES 00 SECONDS WEST A DISTANCE OF 173.00 FEET; THENCE GO NORTH 03 DEGREES 32 MINUTES 00 SECONDS WEST A DISTANCE OF 400.00 FEET TO THE POINT OF BEGINNING. THE ABOVE DESCRIBED PARCEL OF LAND CONTAINS 3.01 ACRES.

CERTIFICATE OF APPROVAL BOARD OF COUNTY COMMISSIONERS

THIS CERTIFIES THAT THIS PLAT WAS PRESENTED TO THE BOARD OF COUNTY COMMISSIONERS OF OKALOOSA COUNTY, FLORIDA, AND APPROVED BY THEM FOR RECORD ON THE DAY OF 1979.

Joe Hersh MEMBER
Walter D. ... MEMBER
Bill ... MEMBER

UNPLATTED
CLAUDE NEWLAND
S.I.T.F.S. P.O. BOX 501
A.D.C., N.Y. 09123

UNPLATTED
BIBLE INDEPENDENT
BAPTIST CHURCH
722 LEGION DR

Indian Oaks
S-150